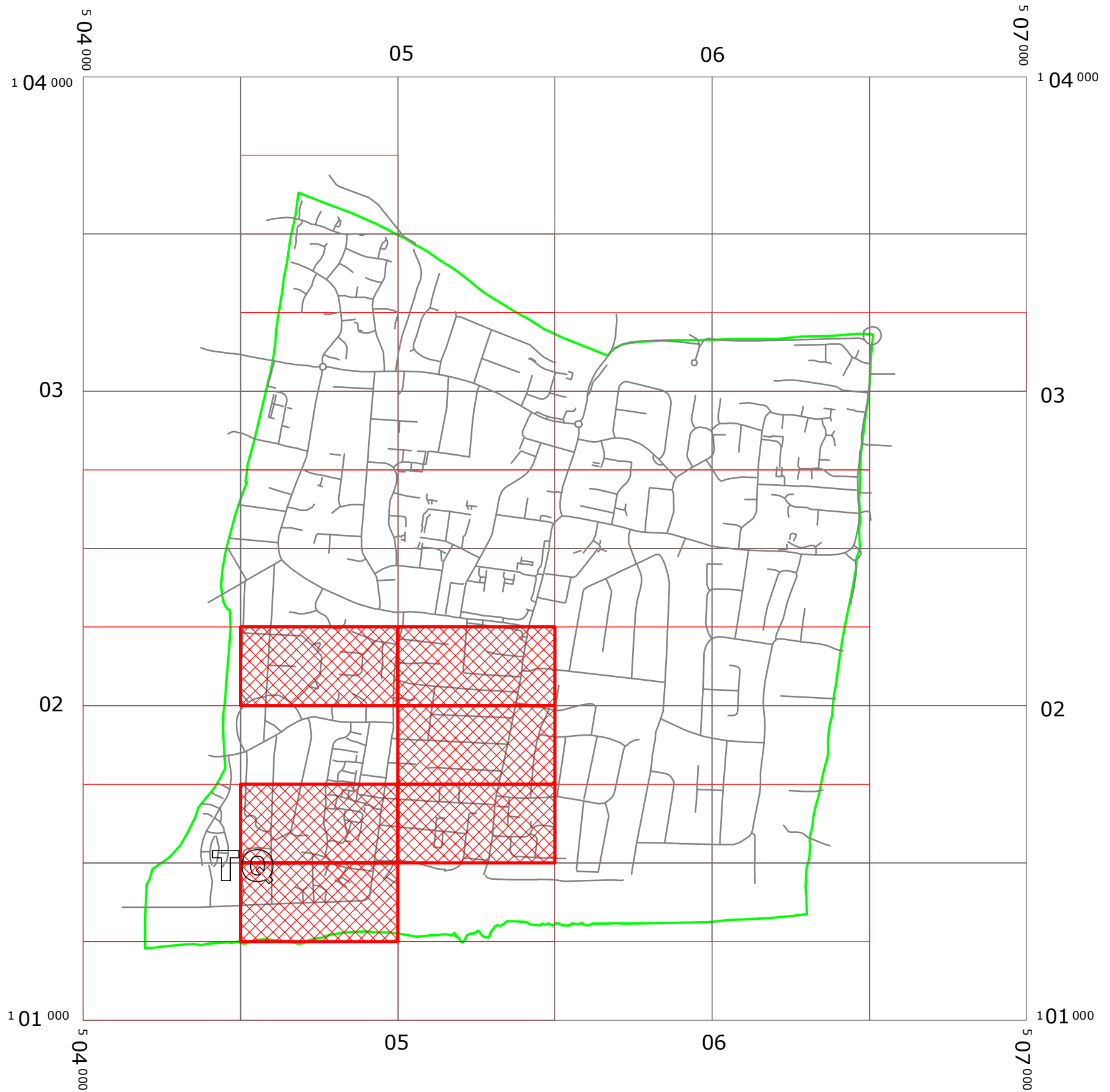







WEST SUSSEX COUNTY COUNCIL
((ARUN DISTRICT) (PARKING PLACES AND TRAFFIC REGULATION)
(CONSOLIDATION) ORDER 2010)
(RUSTINGTON: VARIOUS ROADS AMENDMENT) ORDER 2015

RUSTINGTON: LOCATION OF WAITING RESTRICTIONS



KEY:

-  OS TILE GRID
-  PARKING TILE GRID
-  LOCATION OF WAITING RESTRICTIONS
-  PARISH BOUNDARY
-  ROAD NETWORK



West Sussex County Council
Residents &
Environmental Services
The Grange, Tower Street
Chichester
West Sussex
PO19 1RH

WEST SUSSEX COUNTY COUNCIL ((ARUN DISTRICT)
(PARKING PLACES AND TRAFFIC REGULATION)
(CONSOLIDATION) ORDER 2010)
(RUSTINGTON: VARIOUS ROADS AMENDMENT) ORDER 2015

LOCATION OF WAITING RESTRICTIONS




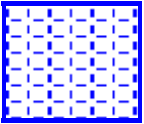




Reproduced from or based upon 2013 Ordnance Survey material with permission of the Controller of HMSO
(c) Crown Copyright reserved. Unauthorised reproduction infringes Crown copyright and may lead to
prosecution or civil proceedings West Sussex County Council Licence No. 100023447

SCALE: 1:15,000
DATE: 30/03/2015

Key for Waiting Restrictions

All areas over which the provision of the orders apply are defined by the shaded areas as shown on the following plans plus a contiguous area not indicated on the plans of verge and/or footway between the carriageway edge and the highway boundary. The plans in this schedule are based upon grid references of the Ordnance Survey National Grid defined by the OSGB 36 triangulation.

Prohibition of waiting at any time

101		check	No waiting at any time	107		pat020	No waiting 8.00am-6.00pm Mon-Sat
102		usgs503	No waiting at any time 01Apr-30Sept	121		historic2	No waiting 8.00am-6.00pm 01Apr-30Sept
105		smallwave2	No waiting 8.00am-6.00pm any day	137		usgs723	No waiting 8.00am-6.00pm any day 01May-30Sept

Free Limited Waiting

712		pat062	Waiting limited to 2hrs No return within 2hrs 8.00am-6.00pm Mon-Sat	716		shd62	Waiting limited to 1hr No return within 1hr 8.00am-6.00pm Mon-Sat
715		scale1	Waiting limited to 1hr No return within 1hr 8.00am-6.00pm any day				

Specified Vehicles

830		check	Disabled persons vehicles at any time
-----	---	-------	---------------------------------------

WEST SUSSEX COUNTY COUNCIL
((ARUN DISTRICT) (PARKING PLACES & TRAFFIC REGULATION)
(CONSOLIDATION) ORDER 2010)

(RUSTINGTON: VARIOUS ROADS AMENDMENT) ORDER 2015

West Sussex County Council in exercise of their powers under Sections 1 (1) 2 (1) and (2), 4 (2), 45, 46, 49 and 53 and Part IV of Schedule 9 of the Road Traffic Regulation Act 1984 ("the Act") as amended and of all other enabling powers and after consultation with the Chief Officer of Police in accordance with Part III of Schedule 9 to the Act hereby make the following Order:-

1. This Order shall come into operation on the Thirtieth day of March 2015 and may be cited as "West Sussex County Council ((Arun District) (Parking Places & Traffic Regulation) (Consolidation) Order 2010) (Rustington: Various Roads Amendment) Order 2015".
2. The "West Sussex County Council (Arun District) (Parking Places & Traffic Regulation) (Consolidation) Order 2010" is hereby amended by the replacement of the plans specified in the First Schedule to this Order, with the plans specified in the Second Schedule, attached hereto.
3. The "West Sussex County Council (Arun District) (Parking Places & Traffic Regulation) (Consolidation) Order 2010" is hereby amended by the insertion of the plans specified in the Third Schedule to this Order, attached hereto.

FIRST SCHEDULE
Plans to be Replaced

TQ0401NES (Issue Number 2)
TQ0401SEN (Issue Number 2)
TQ0402SES (Issue Number 2)
TQ0501NWS (Issue Number 1)
TQ0502SWS (Issue Number 2)

SECOND SCHEDULE
Replacement Plans

TQ0401NES (Issue Number 3)
TQ0401SEN (Issue Number 3)
TQ0402SES (Issue Number 3)
TQ0501NWS (Issue Number 2)
TQ0502SWS (Issue Number 3)

THIRD SCHEDULE
Plan to be Inserted

TQ0501NWN (Issue Number 1)

THE Common Seal of THE)
WEST SUSSEX COUNTY COUNCIL)
was hereto affixed the)
day of *Twenty Sixth*)
MARCH 2015)
)
)
)
)
)
)
)
)
)
)

M Kendall
Authorised Signatory
JEA1025-MM



04/08 DELEGATED Authority



West Sussex County Council
 Highways & Transport
 The Grange
 Tower Street
 Chichester
 West Sussex
 PO19 1RH

ARUN DISTRICT: RUSTINGTON

WAITING RESTRICTIONS

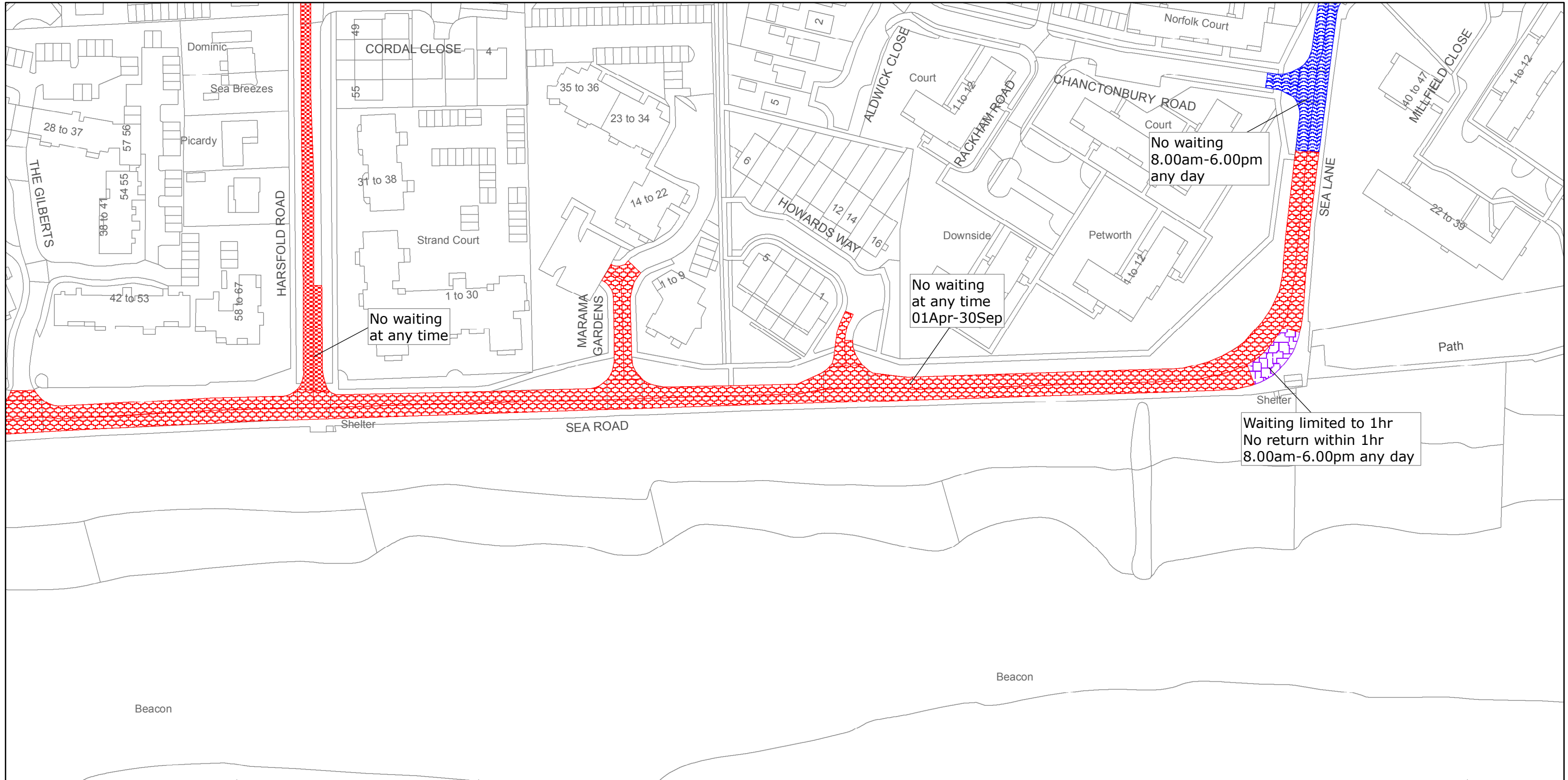
TILE REF NO:
 TQ0401NES

SHEET ISSUE NO 3
 SHEET ACTIVE FROM -30/03/2015



SCALE:
 1:1250
 at A3 size

Reproduced from or based upon 2013 Ordnance Survey material with permission of the Controller of HMSO (c) Crown Copyright reserved.
 Unauthorised reproduction infringes Crown copyright and may lead to prosecution or civil proceedings West Sussex County Council Licence No. 100023447



West Sussex County Council
 Highways & Transport
 The Grange
 Tower Street
 Chichester
 West Sussex
 PO19 1RH

ARUN DISTRICT: RUSTINGTON
 WAITING RESTRICTIONS

TILE REF NO:
 TQ0401SEN

SHEET ISSUE NO 3
 SHEET ACTIVE FROM -30/03/2015



SCALE:
 1:1250
 at A3 size

Reproduced from or based upon 2013 Ordnance Survey material with permission of the Controller of HMSO (c) Crown Copyright reserved.
 Unauthorised reproduction infringes Crown copyright and may lead to prosecution or civil proceedings West Sussex County Council Licence No. 100023447



West Sussex County Council
 Highways & Transport
 The Grange
 Tower Street
 Chichester
 West Sussex
 PO19 1RH

Reproduced from or based upon 2013 Ordnance Survey material with permission of the Controller of HMSO (c) Crown Copyright reserved.
 Unauthorised reproduction infringes Crown copyright and may lead to prosecution or civil proceedings West Sussex County Council Licence No. 100023447

ARUN DISTRICT: RUSTINGTON

WAITING RESTRICTIONS

**TILE REF NO:
 TQ0402SES**

SHEET ISSUE NO 3
 SHEET ACTIVE FROM -30/03/2015



SCALE:
 1:1250
 at A3 size



West Sussex County Council
 Highways & Transport
 The Grange
 Tower Street
 Chichester
 West Sussex
 PO19 1RH

ARUN DISTRICT: RUSTINGTON
 WAITING RESTRICTIONS

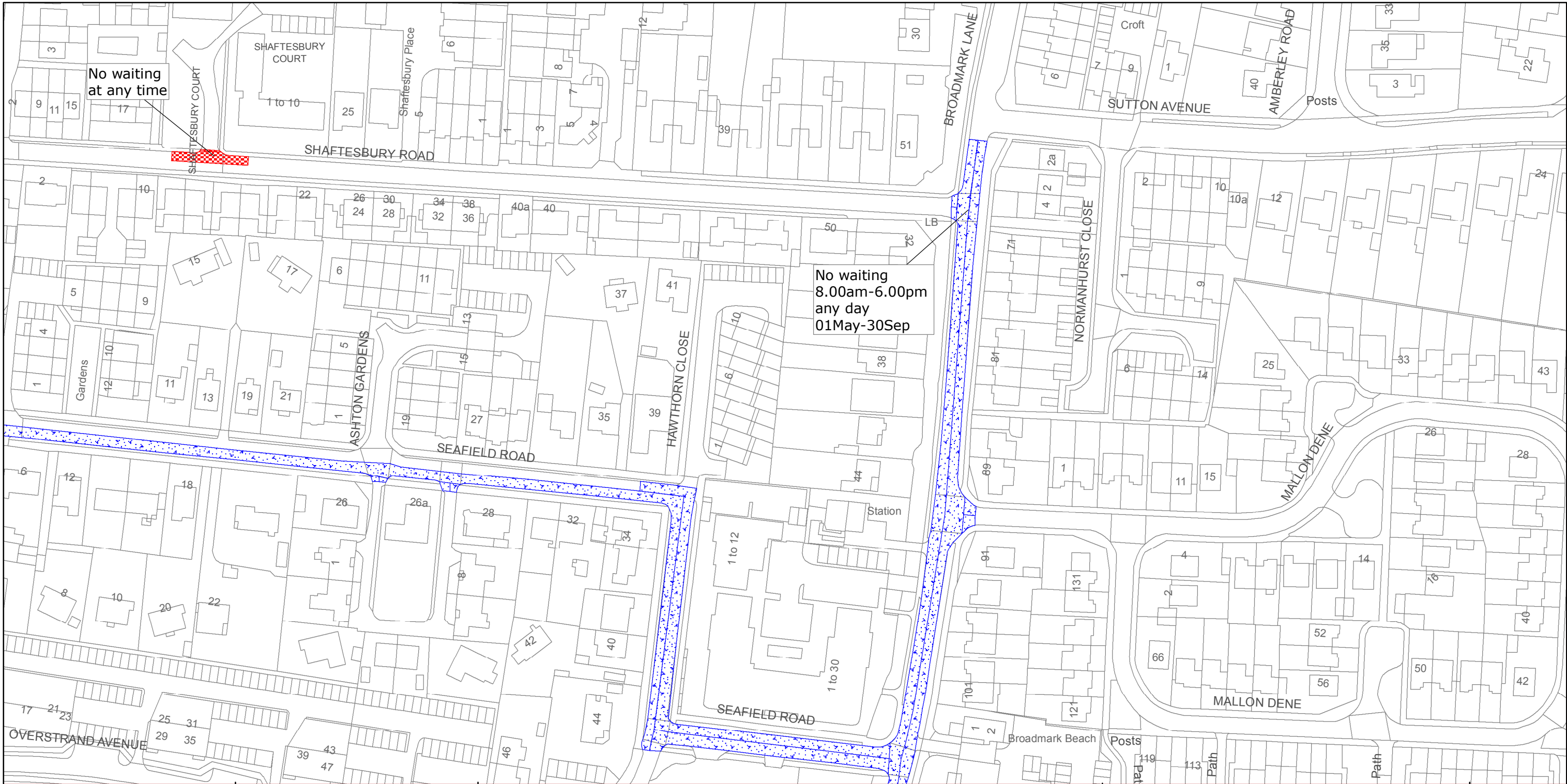
TILE REF NO:
 TQ0501NWN

SHEET ISSUE NO 1
 SHEET ACTIVE FROM -30/03/2015



SCALE:
 1:1250
 at A3 size

Reproduced from or based upon 2013 Ordnance Survey material with permission of the Controller of HMSO (c) Crown Copyright reserved.
 Unauthorised reproduction infringes Crown copyright and may lead to prosecution or civil proceedings West Sussex County Council Licence No. 100023447



West Sussex County Council
 Highways & Transport
 The Grange
 Tower Street
 Chichester
 West Sussex
 PO19 1RH

ARUN DISTRICT: RUSTINGTON
 WAITING RESTRICTIONS

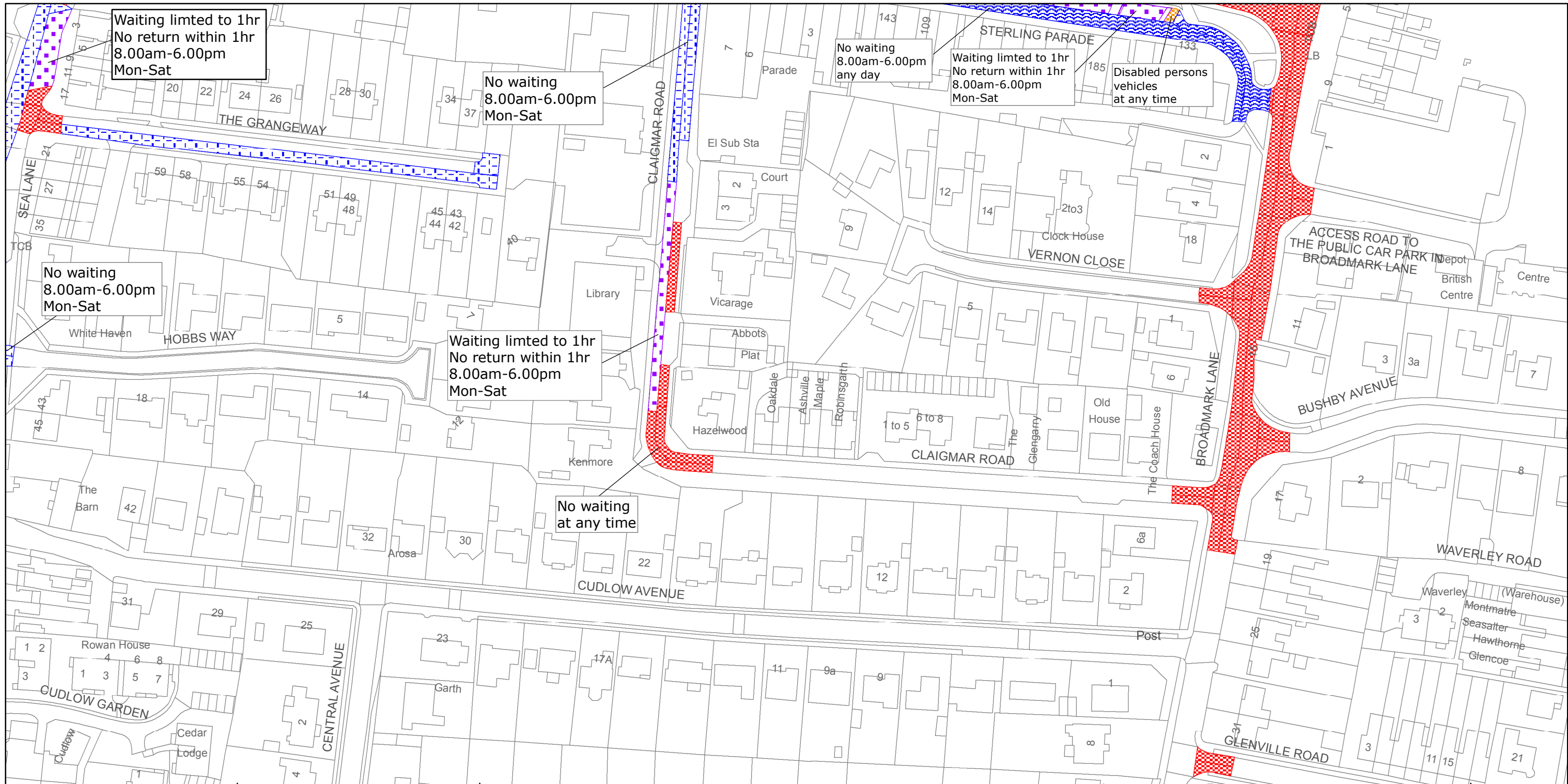
Reproduced from or based upon 2013 Ordnance Survey material with permission of the Controller of HMSO (c) Crown Copyright reserved.
 Unauthorised reproduction infringes Crown copyright and may lead to prosecution or civil proceedings West Sussex County Council Licence No. 100023447

TILE REF NO:
 TQ0501NWS

SHEET ISSUE NO 2
 SHEET ACTIVE FROM -30/03/2015



SCALE:
 1:1250
 at A3 size



Waiting limited to 1hr
No return within 1hr
8.00am-6.00pm
Mon-Sat

No waiting
8.00am-6.00pm
Mon-Sat

No waiting
8.00am-6.00pm
any day

Waiting limited to 1hr
No return within 1hr
8.00am-6.00pm
Mon-Sat

Disabled persons
vehicles
at any time

No waiting
8.00am-6.00pm
Mon-Sat

Waiting limited to 1hr
No return within 1hr
8.00am-6.00pm
Mon-Sat

No waiting
at any time



West Sussex County Council
Highways & Transport
The Grange
Tower Street
Chichester
West Sussex
PO19 1RH

ARUN DISTRICT: RUSTINGTON
WAITING RESTRICTIONS

TILE REF NO:
TQ0502SWS

SHEET ISSUE NO 3
SHEET ACTIVE FROM -30/03/2015



SCALE:
1:1250
at A3 size

Reproduced from or based upon 2013 Ordnance Survey material with permission of the Controller of HMSO (c) Crown Copyright reserved.
Unauthorised reproduction infringes Crown copyright and may lead to prosecution or civil proceedings West Sussex County Council Licence No. 100023447